

SPECIFICATIONS

Angle Measurement	
Angle Measuring Principle	Absolute Encoding
Minimum Readout	1"
Accuracy	2"
Distance Measurement (Prism Mode)	
Single prism (General/Good Atmosphere)	5000m/6000m
Accuracy (Fine/Quick/Tracking)	2mm + 2ppm
Measuring Time (Repeat/Tracking)	0.5s/0.3s
Distance Measurement (Reflectorless)	
Range (The target is Kodak white board with reflect rate of 90%)	1000m
Accuracy (It may change according to the different reflector conditions)	3mm + 2ppm
Measuring Time	Approx. 1s
Telescope	
Magnification	30x
Field of View	1°30'
Minimum Focusing Distance	1.5m
Reticle	Light up
Tilt Sensor	
System	Dual-axis liquid tilt sensor
Working Range	±3'
Accuracy	1"
Communication	
Internal Data Memory	Approx. 20,000 Points/Standard USB flash drive
Interface	Standard RS232
Wireless communication	Bluetooth
Power Supply	
Battery Type	Rechargeable high-energy lithium battery (Type-C for direct charging)
Voltage/Capacity	7.4v, 3000mAh
Operating Time	18-hour (30-second measurement of new battery with 25°C), 36-hour continuous angle measuring
Measuring Times	Approx. 30000 times
Other	
Display	2.8 inch 240*320 pixel highlight color display
Keyboard	2 sides alphanumeric backlit silicone keyboard. Trigger key.
Plummet	
Type	Laser point, 4 brightness levels adjustment / Optical plummet (optional)
Environment	
Operating Temperature	-20°C~50°C
Storage Temperature	-40°C~70°C
Temperature and Air Pressure Input	Automatic sensor
Dust&Water Proof (IEC60529 Standard)	IP65

Reminding:

*1. Good Conditions: good visibility of about 20km, the overcast sky without scintillation.

*2. Under Kodak Gray (90%), measuring distance may vary according to targets and the conditions.

*3. Measuring time may vary with measuring distance and conditions. For the initial measurement, it may take a longer time.

*4. Battery life performs best at 25°C. It might be shorter in low temperature or if the battery is old.



AUTHORIZED DISTRIBUTION PARTNER

22J209

Hi-Target Surveying Instrument Co., Ltd

ADD: Building 13, Tian'An Technology Zone HQ Center, No. 555, North of Panyu RD, Panyu District, 511400 Guangzhou, China.
www.hi-target.com.cn +86-20-28688296 info@hi-target.com.cn

HTS-521^{L10}

HD Color Screen Long Range Total Station

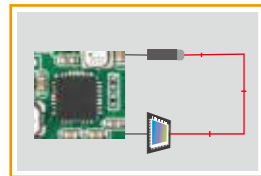


IP65

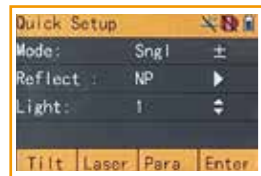
HTS-521^{L10}

HD Color Screen Long Range Total Station

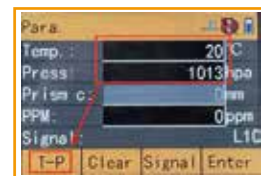
HTS-521^{L10} adopts a high-definition color screen to provide better human-computer interaction. The new optical design and absolute coding technology improve the measurement performance. High-precision compact bead shafting and sealed encoder disk enhance accuracy and stability. Built-in abundant measurement programs and comprehensive maintenance procedures will provide a new measurement experience.



- New Edm**
- Reflectorless range 1000m.
 - Speed down to 0.3s.



- Colorful Screen**
- 2.8-inch 240*320 pixel, clearly visible in sunlight.



- Auto Sensor**
- Get temperature and pressure automatically. One-click access.



- Stable Hardware Design**
- Dual-axis tilt sensor. High-precision bead shafting. Sealed encoder disk.



- Data Transmission**
- USB cable and U disk.
 - Format: (*.csv), (*.txt), (*.dat), (*.dxf), (*.gt7), (*.htf) etc.



- Trigger Key**
- More efficient and accurate.

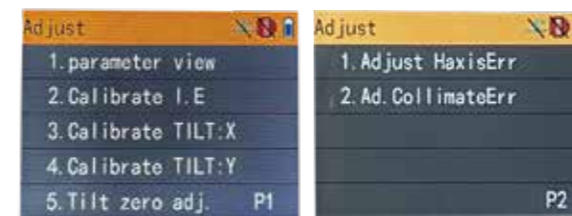
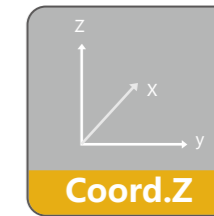
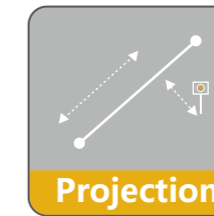
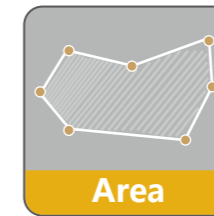
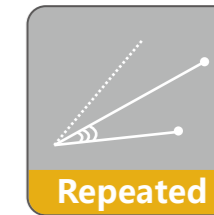
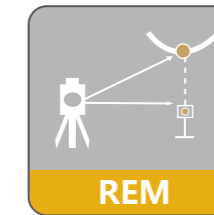
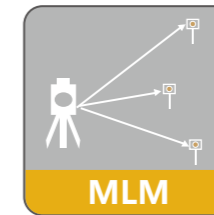
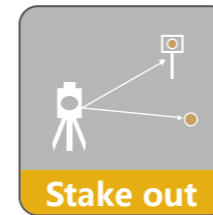


- Power**
- 3000mA high-capacity Li-ion battery, LED display, Type-C charging.
 - Battery life exceeds 18h.



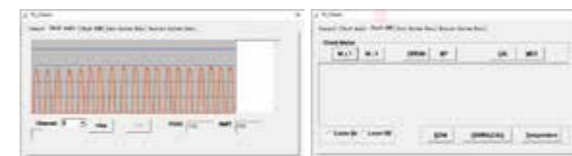
- Software Connection**
- Support connection with SurvCE and Hi-Survey Road.
 - Support secondary development.

Function



Calibration Software

- Built-in multi-function calibration software improves the convenience of maintenance greatly.



TS-Check

- The comprehensive fault diagnosis software can help you locate the fault exactly. The simple operation will guarantee you strong after-sales service.

Application

HTS-521^{L10} is widely applied to control surveys, construction, mining, tunnel, railway, highway and other application scenarios. HTS-521^{L10} was born for efficiency.



Control Surveys



Construction



Mining



Tunnel



Railway



Road